



TSX-V: TBLL
OTCQB: TBLLF



INVESTOR PRESENTATION – March 2022

EXPANDING GERALDTON GOLD CAMP'S WORLD CLASS RESOURCE

WWW.TOMBILLMINES.COM

COMPANY DISCLAIMER



Introductory Cautionary Notes

Tombill Mines Limited (“Tombill”) has taken all reasonable care in producing and publishing information contained in this presentation and website, and will endeavor to do so regularly. Material may still contain technical or other inaccuracies, omissions, or typographical errors, for which Tombill assumes no responsibility. Tombill does not warrant or make any representations regarding the use, validity, accuracy, completeness or reliability of any claims, statements or information on our site. Under no circumstances, including but not limited to, negligence, shall Tombill be liable for any direct, indirect, special, incidental, consequential, or other damages, loss of programs, loss of data, loss of use of computer or other systems, or loss of profits, whether or not advised of the possibility of damage, arising from your use, or inability to use, the material on our site. The information is not a substitute for independent professional advice before making any investment decisions. Furthermore, you may not modify or reproduce in any form, electronic or otherwise any information on our site, except for personal use unless you have obtained our express permission. The technical content of this presentation has been reviewed by Mr. Tim Twomey, P. Geo, a Qualified Person as defined by Canadian Securities Administrators National Instrument 43-101 “Standards of Disclosure for Mineral Projects.”

The TSX Venture Exchange has not reviewed the information on our website and do not accept responsibility for the adequacy or accuracy of it.

Forward-looking Statements

This presentation contains certain forward-looking statements as defined in the applicable securities laws. All statements, other than statements of historical facts, are forward-looking statements. Forward-looking statements are frequently, but not always, identified by words such as “expects”, “anticipates”, “believes”, “hopes”, “intends”, “estimated”, “potential”, “possible” and similar expressions, or statements that events, conditions or results “will”, “may”, “could” or “should” occur or be achieved. Forward-looking statements relate to future events or future performance and reflect Tombill management’s expectations or beliefs regarding future events and include, but are not limited to, statements with respect to the estimation of mineral reserves and resources, success of mining operations, the timing and amount of estimated future production, and capital expenditure.

Although Tombill believes the expectations expressed in such forward-looking statements are based on reasonable assumptions, such statements are not guarantees of future performance. The actual achievements of Tombill or other future events or conditions may differ materially from those reflected in the forward-looking statements due to a variety of risks, uncertainties and other factors.

These risks, uncertainties and factors include general business, legal, economic, competitive, political, regulatory and social uncertainties; actual results of exploration activities and economic evaluations; changes in costs; future prices of gold and other minerals; delays in exploration, development and any construction activities; changes in government legislation and regulation; the ability to obtain financing on acceptable terms and in a timely manner or at all; contests over title to properties; employee relations and shortages of skilled personnel and contractors; the speculative nature of, and the risks involved in, the exploration, development and mining business.

Adjacent Property Disclosure

The slides which follow are heavily reliant on disclosure related to properties adjacent to Tombill, and specifically the Hardrock Project which is discussed in detail. The qualified person for Tombill has been unable to verify the information contained in the adjacent property disclosure, and that the information is not necessarily indicative of the mineralization on the Tombill property. The disclosure related to the measured and indicated resource estimates on the adjacent Hardrock Property is based on a technical report on such property dated December 21, 2016 and filed on SEDAR by Premier Gold Mines Ltd. on December 22, 2016; and announcement of the results of an updated and Optimized Positive Feasibility Study for the Hardrock Project December 16, 2020 , filed on SEDAR.

TOMBILL AT A GLANCE



MIDDLE OF OPTIMAL GOLD CAMP, SIZABLE RESOURCES

TBLL Results To Date:

- High Grade Intercepts Extending the F-Zone
- Low Grade Intercepts Drilled on Past-Producing Talmora Mine

Seasoned Senior Team/Advisors in Place with Superior Local Knowledge & Proven Track Record

Re-Awakened Modern Day Greenstone Resource

Simple Story & Structure: Own Patents, No Royalties, Top Jurisdiction, Optimal Infrastructure.

Founded 1935 by Newmont and “Tom” & “Bill” Johnson

“Donut Hole” in World Class Gold Rich Geraldton Gold Camp:

- Majority of 10 Past Mines Re-Discovering Exponentially Larger Resources
- Over 10MM oz Resourced
- Over 3MM oz Mined Sporadically from 1930’s to 70’s

4 Major High and Low Grade Deeper and Shallower Targets:

- F-Zone Extension
- Talmora Mine
- Tombill Original Mine
- Tombill Main Group

Adjacent Neighbour:

- Constructing Canada’s 3rd/4th Largest Gold Mine Close to and on Strike with Our Border
- Mining Begins (2022)
- Gold Pouring (2024)

TOMBILL/GERALDTON GOLD CAMP HISTORY, RESOURCE & EXPLORATION



SIZABLE RESOURCES MORPHING FROM PAST MINES

Tombill: “Donut Hole” within World Class Gold Mine under Construction

6 of past 10 mines (over ~15km strike) in the Camp have current resources, exponentially greater than what was mined at higher grades

Greenstone Mine/Hardrock: Historical district mining + current resource estimates over 4.6km⁽¹⁾

- 7.1Moz Measured & Indicated of which 5.5Moz Proven & Probable included
- 3.1Moz Inferred
- 2.1 Moz sporadically mined 1930’s-70’s⁽³⁾
- 4 of 10 past-producing mines in district
- Hole of 18.49g/t over 20.5m (MM170) closest to our east boundary⁽²⁾

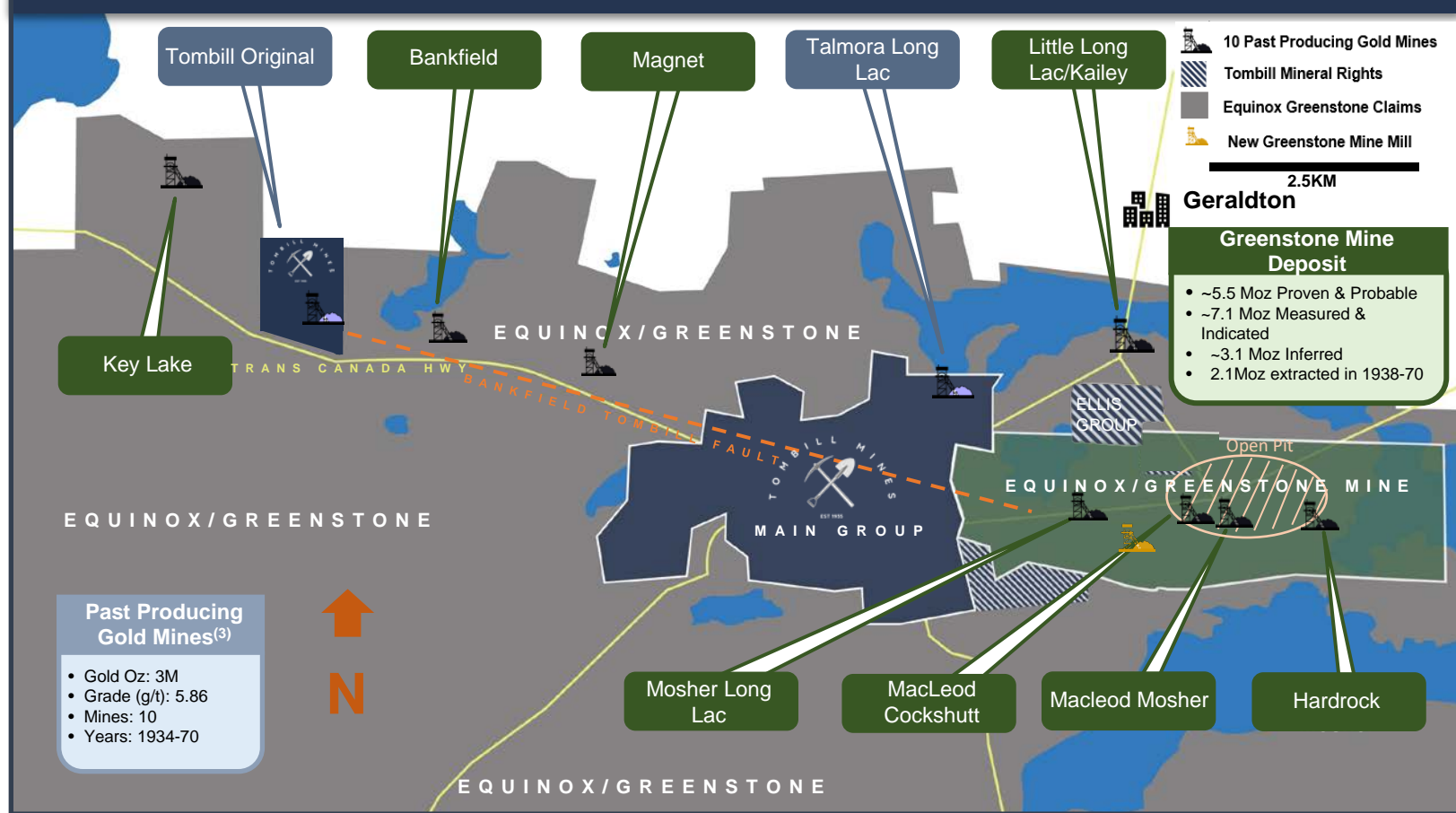
Other Immediate Geraldton Camp Highlights

- Kailey/Little Long Lac + Key Lake 0.7 Moz lower grade resource⁽¹⁾
- 10 past producing mines extracted 3Moz high grade⁽³⁾

Tombill: Over 283m from boundary established 46m intercepts at a weighted 6.01g/t Au

- June 2021, Tombill establishes open down plunge continuity from neighbour with **TB21-005A; 6.24g/t over 13.3m. Some 250m from border/430m from MM170**

GERALDTON CAMP PAST PRODUCERS⁽⁴⁾ + CURRENT RESOURCE



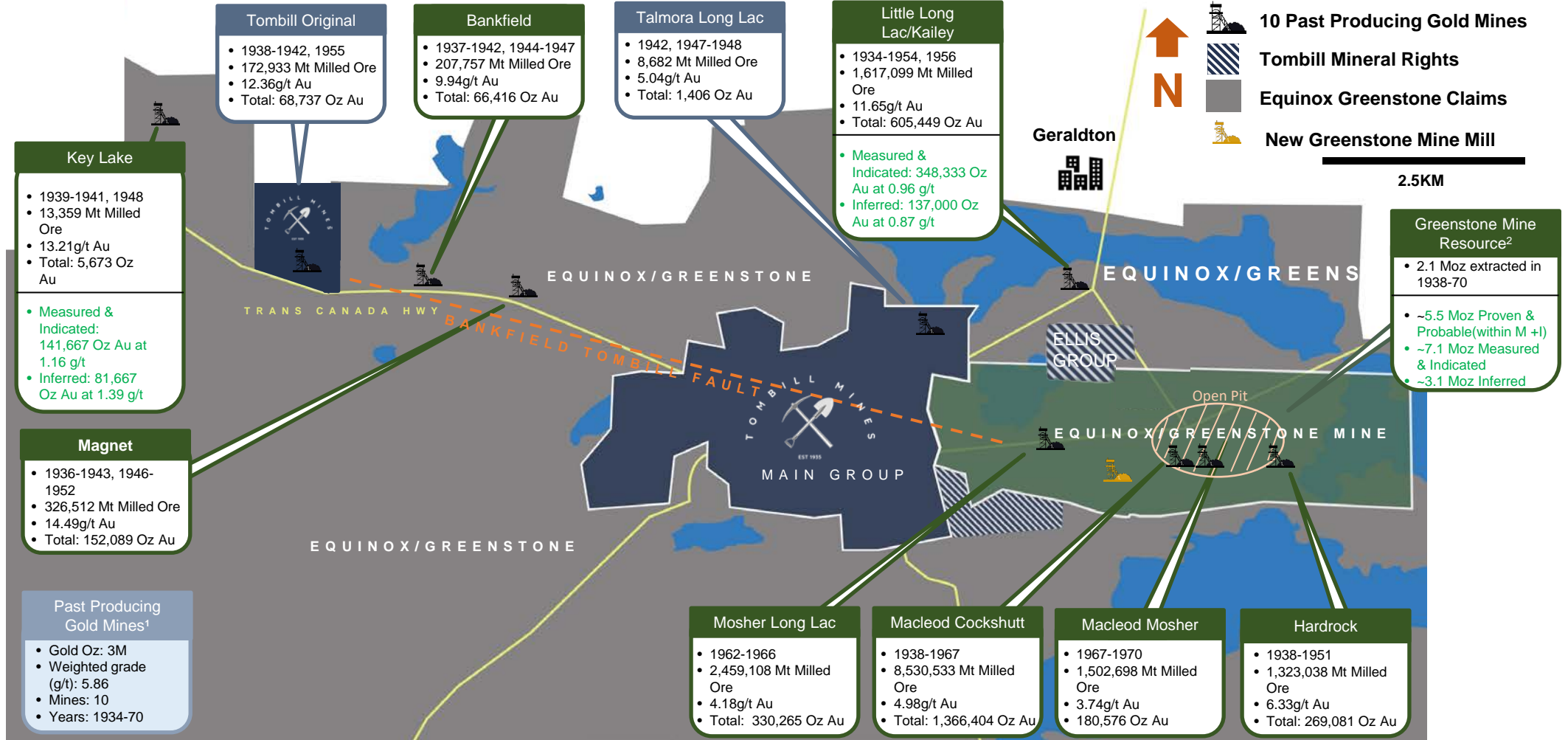
SOURCE:

(1,4) Equinox Gold Presentation dated Oct 15, 2021. Grossed up to 100% from 60% in Equinox presentation reflecting ownership; (2) Premier Gold Press Release (Nov 4, 2010); (3,4) Innovexpl 2015

GERALDTON GOLD CAMP PAST PRODUCERS: 1934-70 & CURRENT RESOURCES



LIMITED FOCUS HISTORICALLY ON LOW GRADE NEAR SURFACE. 6 OF 10 LOCAL PAST MINES HAVE YIELDED EXPONENTIALLY LARGER RESOURCES RELATIVE TO PAST MINES



Source: (1) Innovexplor 2015
 (2) Hardrock resource - Equinox presentation (Oct-15, 2021)

LOCATION: GERALDTON GOLD CAMP



“DONUT HOLE” IN THIS WORLD CLASS RE-AWAKENED GOLD CAMP

LARGE TOWN, INFRASTRUCTURE, DONUT HOLE IN GERALDTON GOLD CAMP



Tombill: founded 1935 by Newmont and Tom/Bill Johnson

Footprint: 3,050+ Acres with Until Now Sparse and Antiquated Historical Exploration

- Tombill Main Group sandwiched amongst the past-producing mines and new Greenstone mine

All claim's royalty-free

- **74 claims:** 60 are 100% owned/patents; 5 leased; and 9 mineral rights only

Greenstone Mine started construction⁽¹⁾

- Est. to be one of largest gold producers in Canada at 400,000 oz Au/year
- Mining commences Q4 2022
- Gold pouring H2 2024

Geraldton: Superior Location/Optimal Jurisdiction

- 275 km by Trans Canada Hwy to Thunder Bay
- Greenstone mine will add further infrastructure to access: mill ore of 28k TPD, tailing facility....

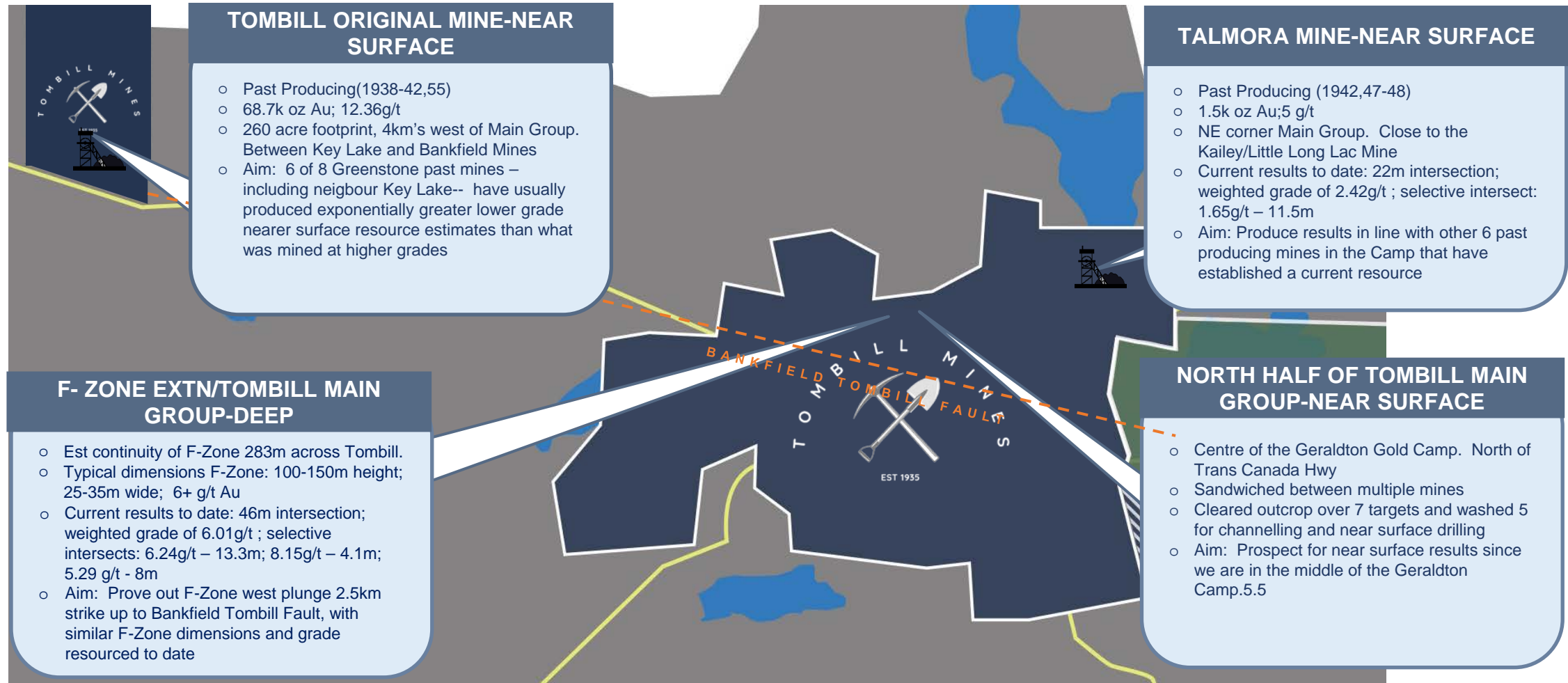
SOURCE:

(1) Equinox press release 27.10.21

TOMBILL'S SURFACE & UNDERGROUND PRIMARY GOLD TARGETS



FOCUSING ON FOUR POTENTIAL HIGH QUALITY TARGETS – TWO PAST MINES – LOWER GRADE SURFACE AND HIGHER GRADE DEEP



ON STRIKE WITH GREENSTONE MINE, INCLUDING F-ZONE



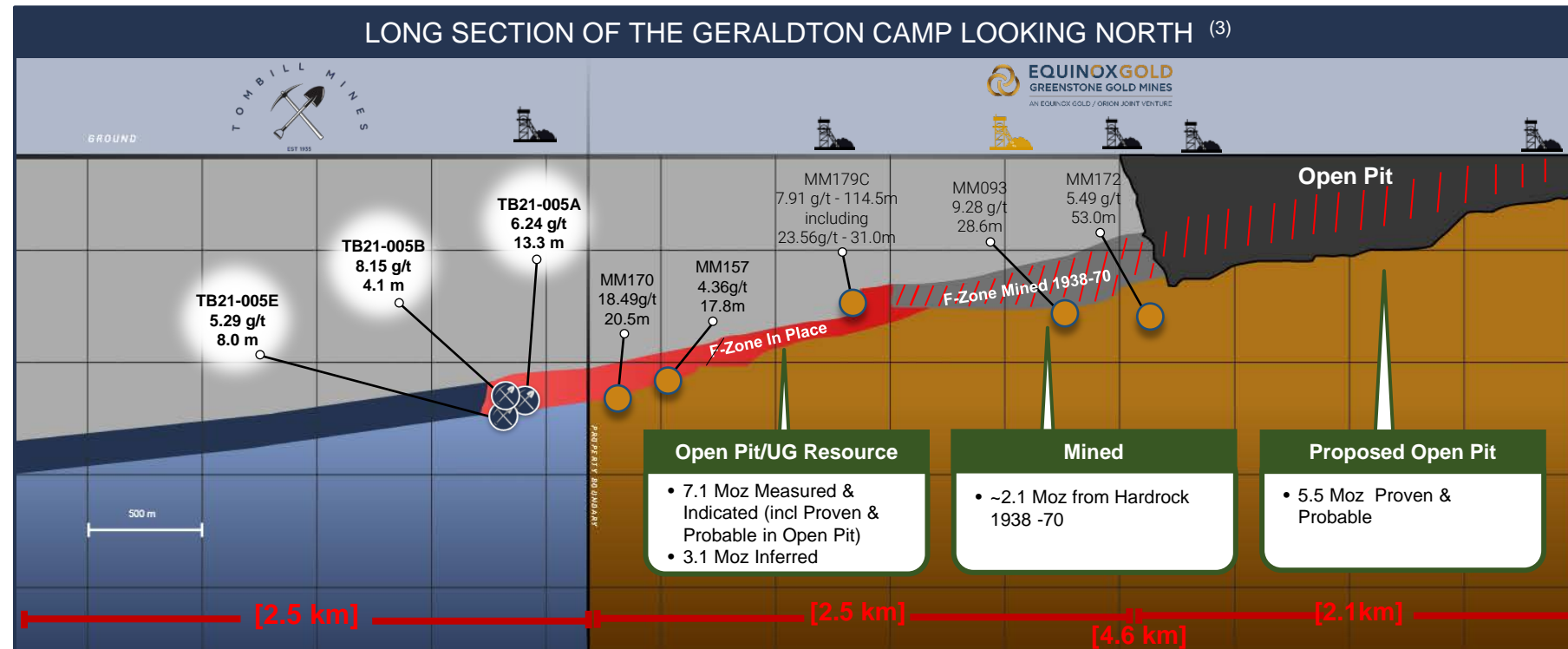
F-ZONE, OVER HARDROCK: **6GPT+; 30 X 125M DIMENSION; ~4.3KM STRIKE**

Greenstone Mine: Dimension of F-Zone ^{(1) (2)}

- Gpt: Above 6 g/t
- Height: 100-150m
- Width: 25-35m
- Density ratio: 2.7x
- Strike: 4.6km, plunging east to west

Tombill: Proving F-Zone plunge over our 2.5KM strike. To date, 46m intercepts at weighted 6.01g/t up to 283m from border, of which:

- Hole 5A: 6.24g/t – 13.3m
- Hole 5B: 8.15g/t -- 4.1m
- Hole 5E: 5.29g/t -- 8.0m
13.88g/t -- 2.0m(F2-Zone)
9.17g/t – 3.0m(F2)
- Strike: 283M from our border, 433M from Hardrock's most Westward Hole MM170 (18.5g/t – 20.5m)
- Results and lithologies consistent with Hardrock's



SOURCE:

- (1) InnovExplo Report (July 4, 2014) ,
- (2) Technical Report by Tim Twomey (July 17, 2020)
- (3) Premier press release (November 4, 2010)

* This table contains information related to properties adjacent to Tombill, and specifically, the Hardrock Project. The qualified person for Tombill has been unable to verify the information contained in the adjacent property disclosure, and cautions that such information is not necessarily indicative of the mineralization on the Tombill property. See "Adjacent Property Disclosure" disclaimer.

F-ZONE LITHOLOGY SIMILAR TO HARDROCK



NOTE DEFORMED WHITE QUARTZ VEINS IN GREYWACKE


F-ZONE INTERCEPTS

TOMBILL



Part of F-Zone drill intercept at **Tombill** from drill-hole **TB21-005A** at around 1105 m down-hole

HARDROCK



F-Zone mineralization in **core from Premier Gold Mines Limited (Hardrock)**, 2011

OUR RESULTS CONFIRM EXTENSION OF F-ZONE & OTHER ZONES DOWN PLUNGE

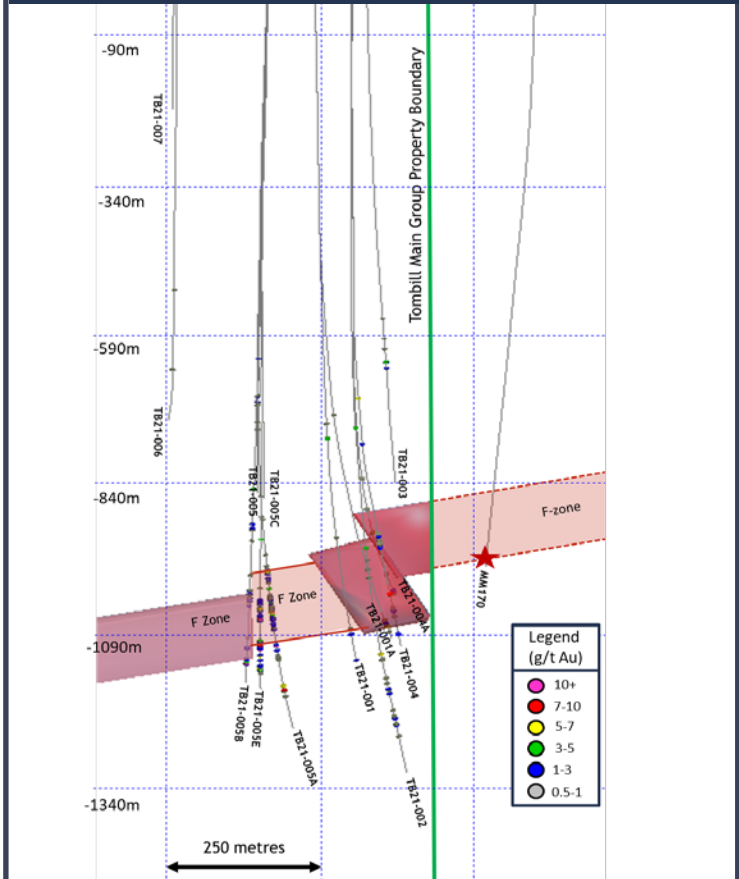


STRIKE 283M; INTERSECTED 46M; WEIGHTED 6.01G/T

SIGNIFICANT RESULTS OF PHASE 1 DRILL PROGRAM TO DATE

Hole-ID 46M	From (m)	To (m)	Length (m)	Au (g/t)	Zone
TB21-001A	1191	1192	1.0	6.03	F
TB21-002 (drilled below F-Zone)	768	769	1.0	4.21	HW
	1203	1203.8	0.8	6.90	K
TB21-004	757.7	758.7	1.0	5.29	UM
	1242.4	1244.5	2.1	4.50	F
TB21-005A	1018.5	1022.7	4.2	2.99	SP
	1078	1081.5	3.5	2.05	F
	1095	1108.3	13.3	6.24	F
TB21-005B	1214.0	1218.1	4.1	8.15	F
TB21-005E	1085.0	1087.0	2.0	6.08	F
	1102.0	1110.0	8.0	5.29	F
	1152.0	1154.0	2.0	13.88	F2
	1162.0	1165.0	3.0	9.17	F2

LONG SECTION VIEW OF DEEP DRILLING TO DATE

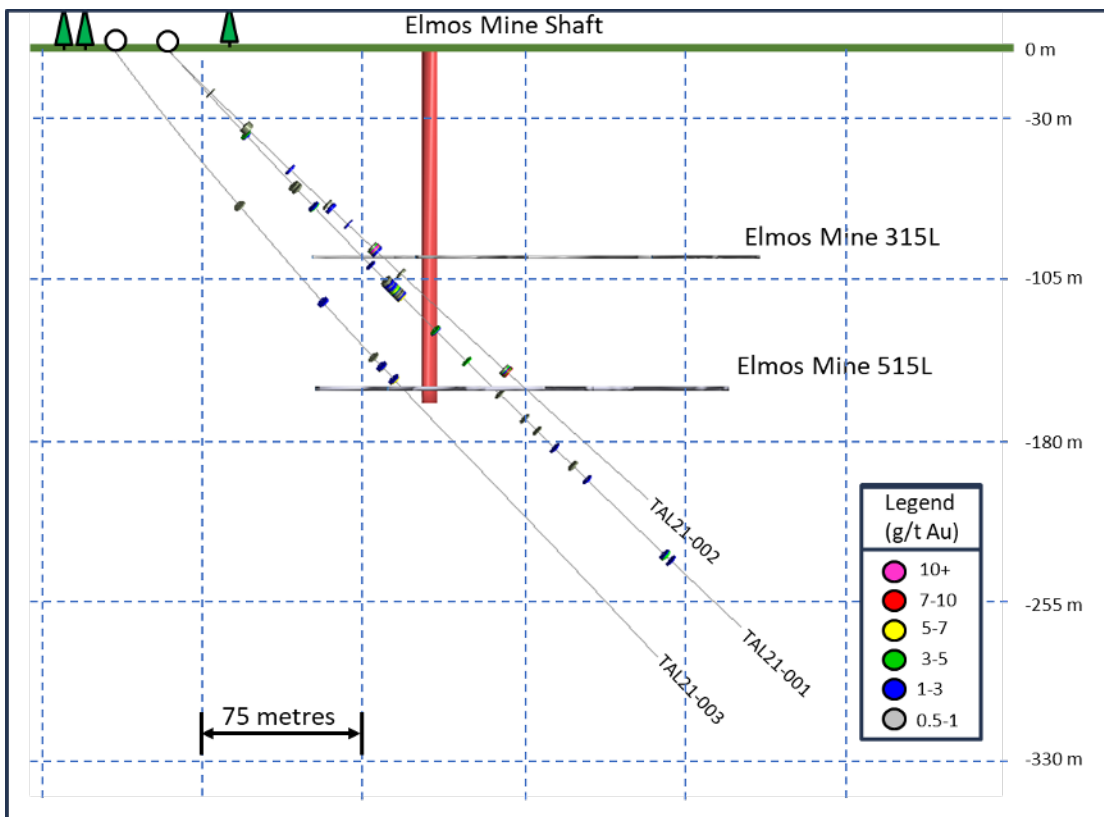


INAUGURAL NEAR SURFACE DRILLING: TALMORA PAST-PRODUCING MINE



1,146M DRILLED, INTERSECTED 22M; WEIGHTED 2.47 G/T, INCLUDING 1.65G/T OVER 11.5M INTERSECT

TALMORA DRILLING SECTION LOOKING WEST



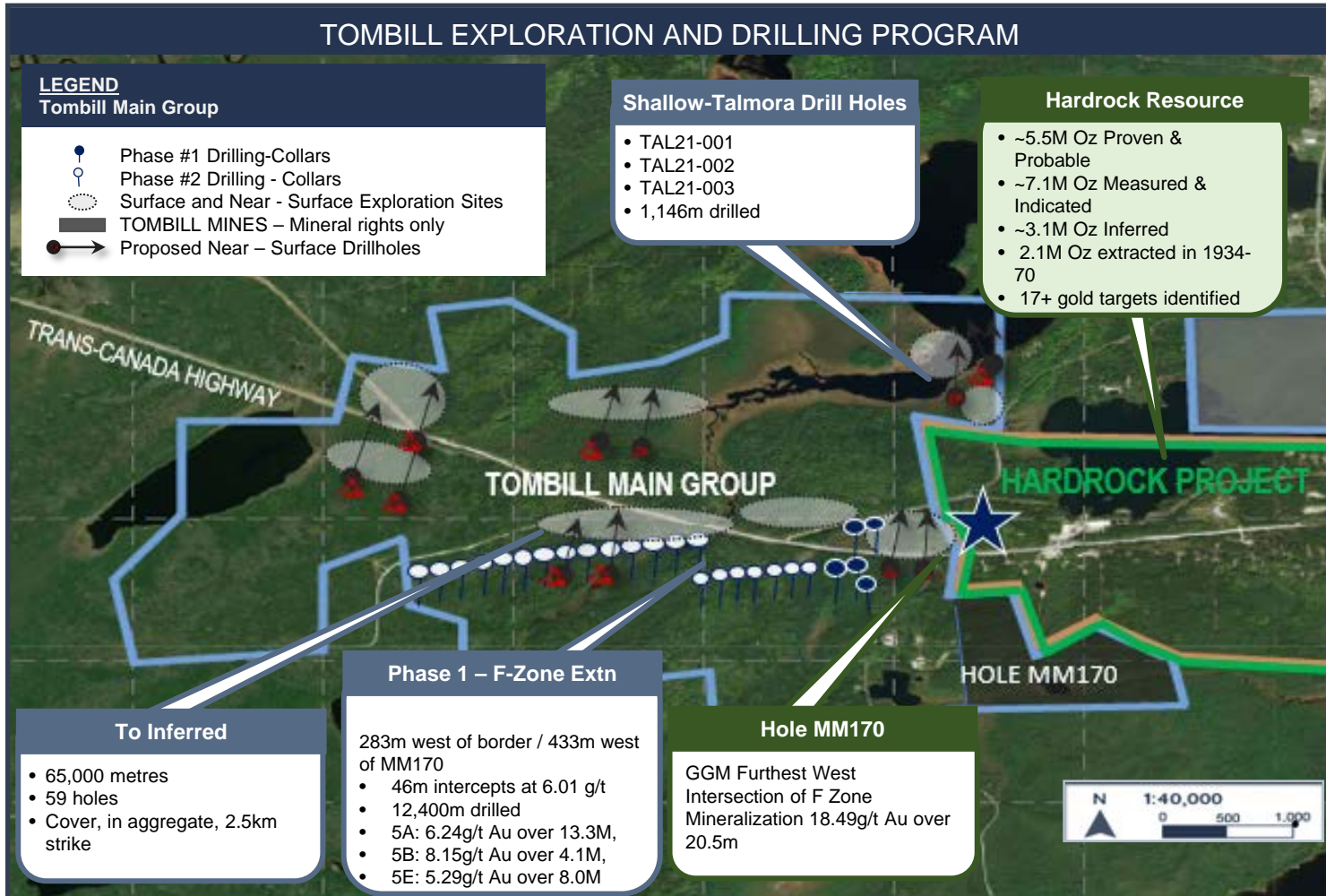
SIGNIFICANT RESULTS OF TALMORA DRILLING

Hole ID	From (m)	To (m)	Interval Length (m)	Au (gpt)	Zone
TAL21001	133.0	138.5	5.5	3.26	Elmos
TAL21001	217.0	220.0	3.0	4.63	Elmos
TAL21002	154.5	166.0	11.5	1.65	Elmos
TAL21003	224.0	226.0	2.0	1.76	Elmos

EXPLORATION PROGRAMS-PHASE 2A



4 AREAS/TARGETS: 3 NEAR SURFACE AREAS OF WHICH 2 PAST PRODUCING + DEEP DRILL F-ZONE STRIKE



Phase 2A/2022: Objective is to diversity exploration -- mostly drilling -- over 4 targets; both shallow and near surface

- F-Zone Extn: On hold
- 3x Shallow Areas: 2,800-3,000 metres planned over all surface targets

Deep High Grade Targets

F Zone Extension – Tombill Main Group

- Establish F-Zone continuity from current 283m, and potentially up to 2.5km
- Zone has shown consistent dimensions
- To date, 13,666 metres drilled, encouraging high grade intercepts

Surface Low Grade Targets

Talmora Mine – Near Surface

- Explore one of 10 historical mines in Camp
- To date, 1,143 metres drilled / 3 holes
- Some encouraging results

Tombill Original Mine – Near Surface

- Explore another of our historical mine
- No drilling since 1955

Tombill Main Group North – Near Surface

- Various surface low grade targets to explore this year

F-ZONE EXTENSION DRILLING PROGRAM



EXTEND THE STRIKE 7 PLUNGE OF THE F-ZONE

Last exploration of Tombill was in the early 80's- very marginal

- Jan 2021 - 1st deep drilling ever on Tombill

Phase 1: ~12,250m

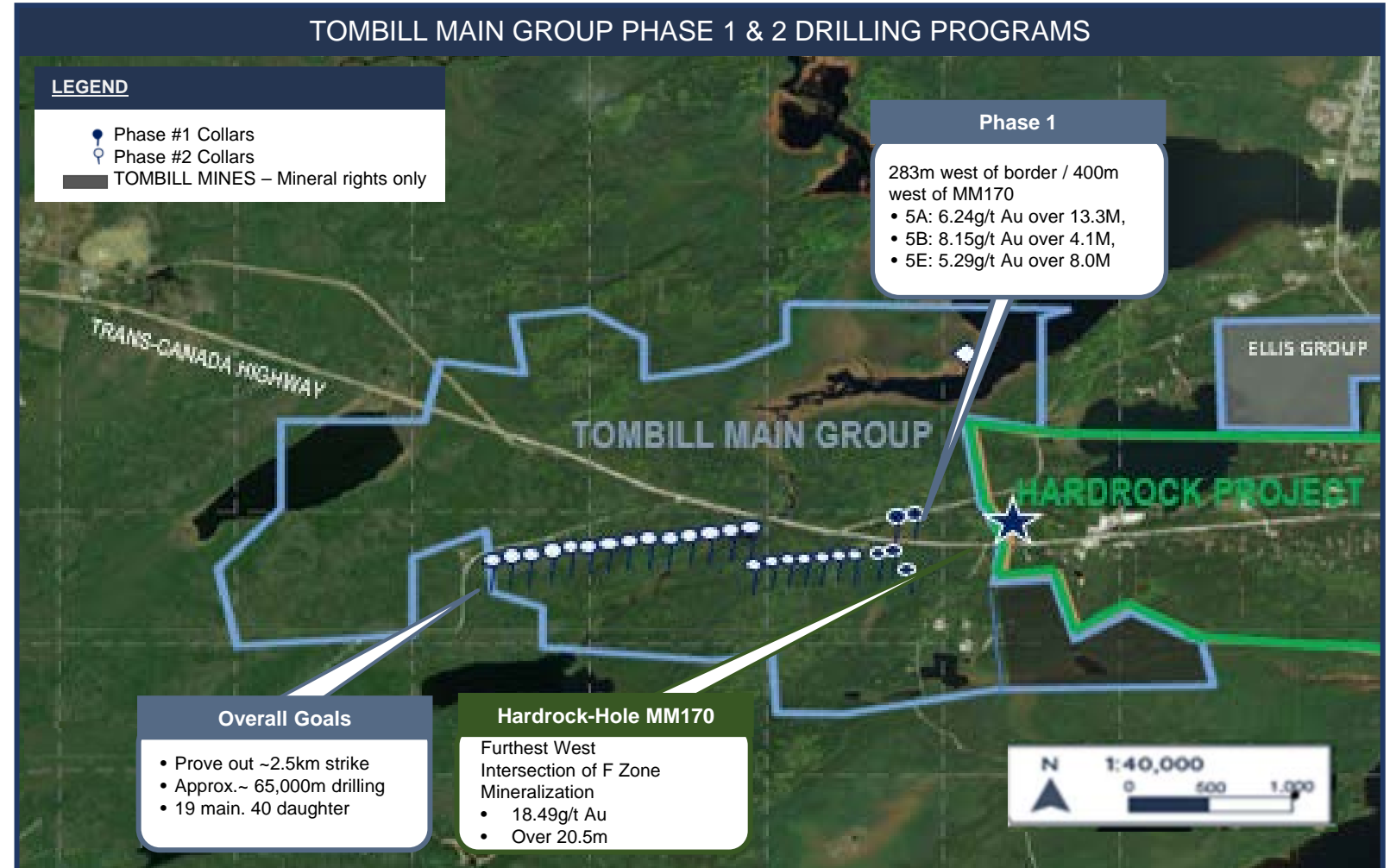
- Up to 283m from border, extension of F-Zone established with similar attributes to Hardrock geology/resource
- 46m intercepts at 6.01g/t over 283m from border

Phase 2A: Subsequent

- Goal is to extend F-Zone strike from 283m with grades (6g/t) and target dimensions (30 X 125M)

Overall Goals

- Establish continuity/length of F-Zone strike up to 2.5km
- If successful, followed by in-fill drilling of resource



TALMORA & TOMBILL MAIN GROUP NORTH -- NEAR SURFACE EXPLORATION PROGRAM



COMMENCED SEPTEMBER 2021 AT TALMORA, OUR PAST PRODUCING MINE

Northern Half of Tombill Main Group comprises interesting mineralisation and the past-producing Talmora mine

- UAV-MAG survey completed early 2021


Near surface drilling Program of 1,800-2,000m

Talmora Past Producing Mine

- Tombill Main Group in NE Corner
- Drilled 3 holes over 1,146m, 300-450m/hole. Respectable assays

Tombill Main Group North

- North of the Bankfield Tombill Fault and middle of the Geraldton Gold Camp
- Tombill Main Group claims have not previously been explored in the modern era for shallow low grade, potentially open pit, gold targets



SOURCE:
Abitibi Mag Study for Tombill—Feb 2021

TOMBILL ORIGINAL MINE-- NEAR SURFACE EXPLORATION PROGRAM



COMMENCING IN 2022, OUR PAST PRODUCING MINE

Tombill Original Mine was mined in 1938-42, 1955 where 68.7k oz AU were produced at 12.36 g/t

Borders Trans Canada Hwy, 4km west of Main Group

Program of 600 to 900m

A strong correlation exists discovering exponentially larger resources at the 10 past-producing Geraldton Camp mines

- 6 of 8 Greenstone's past mines have yielded recent resources, well in excess than what was mined
- Tombill Original mine is sandwiched between three past-producing mines: Key Lake Mine on the west and Bankfield & Magnet Mines on the east

TOMBILL ORIGINAL MINE



EXPERIENCED & PROVEN TEAM



TOP NOTCH TEAM WITH UNPARALLELED KNOWLEDGE OF GERALTON CAMP

MANAGEMENT

Adam Horne	CEO
Liam Ruddy	CFO
Thanos Pythagoras	Financial Controller

EXPLORATION

Ron Burk	Strategic Advisor & Head of Exploration & Geology
Michael Nerup	Senior Geologist
Kevin Sinnott	Senior Geologist
Tim Twomey	Senior Advisor, Geology

TEAM OF GEOTECHS

ADVISORY BOARD

Quinton Hennigh	Chmn & Pres. Novo Resources
Gordon Reid	Ex-COO of Centerra
Ron Burk	Ex VP of Exploration at Centerra



BOARD OF DIRECTORS

Adam Horne	Chairman
Giuseppe Ciardi	Director
Ray Davies	Director
Mark Colman	Director
John Alexander	Director

Incentivized & Seasoned Leadership

Local Knowledge: Hardrock Senior Geo Team + Ex COO of Centerra + VP Head of Exploration at Centerra

Capital Markets & Cost of Capital Focused

Experienced, Involved Broad-Ranging Advisory & Board of Directors

Insiders own 52.3%, and all Advisory Board own or manage sizeable holding

SHARE AND CAPITAL STRUCTURE



CAPITAL STRUCTURE

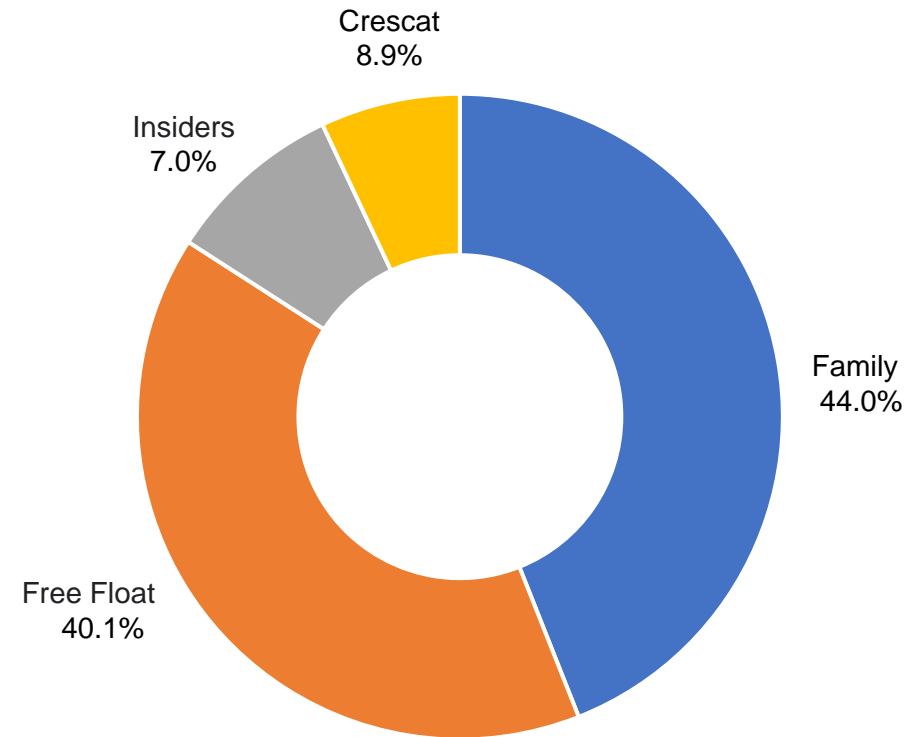
Shares Issued & Outstanding	172.9 M
Warrants (@ avg C\$0.21)	48.6 M
Options (@ avg C\$0.16)	9.8 M
Fully Diluted Shares	231.4 M
Cash	C\$2.3M (as at YE 31/10/21)
Debt	-

LISTING

TSX-V	TBLL
OTCQB	TBLLF

Cash position: As at YE 31/10/21

SHAREHOLDER BASE



SUMMARY-RE CAP



“CLOSEOLOGY” PLAY IN WORLD CLASS GERALDTON CAMP

- “Donut hole” surrounded by and on strike with Greenstone Mine
- Greenstone Mine-to be 3rd or 4th largest Canadian gold mine being built on door-step
 - Mining H2 2022
 - Gold pouring latter half 2024
 - Produce 400,000oz Au per annum during 1st 5 years

SIZABLE LOCAL GOLD MINERALIZATION ON STRIKE WITH TOMBILL

- Greenstone Mine deposit: 4.3km strike, of which:
 - 5.5M oz Proven & Probable (open pit) of 7.1mm Measured & Indicated
 - 3.1M Inferred (ug west plunge from open pit)
- 3.1Moz high grade mined sporadically in Camp from 1930’s-70’s
- 6 of 10 past-producing mines in Camp contain sizable resources, exponentially higher than what was mined

ESTABLISHED CONTINUITY OF STRIKE/RESOURCE OVER TOMBILL

- Established resource continuation with various holes up to 283m from our border. 46m significant assays weighted at 6.01 g/t
- Drilled shallower amongst our past-producing Talmora Mine

TOP TEAM EXECUTING IN OPTIMAL MINING JURISDICTION/LOCATION

- “A” Team: Includes 2 sr geo’s and execs who proved Hardrock and invested multi-millions of capital from 2008 to 2020
- Royalty-Free
- Own patents
- Ultimate Jurisdiction/Top Location
- No exploration permits required

**TOMBILL IS
UNIQUELY
POSITIONED
TO EXECUTE
ON ITS PLAN
& DELIVER
VALUE TO OUR
SHAREHOLDERS**



TSX-V: TBLL
OTCQB: TBLLF

Adam Horne

Chairman & CEO

Office: +1 647 493 8270

Mobile: +44 (0) 7768 258 126

adam@tombillmines.com

Georgia Bevan

Corp. Development & IR

Office: +1 647 493 8270

Mobile: +44 (0) 7505 136 285

georgia@tombillmines.com

26 Grosvenor Gardens
London , SW1W 0DH, UK
Office: +1 647 493 8270
ir@tombillmines.com

WWW.TOMBILLMINES.COM



TSX-V: TBLL
OTCQB: TBLLF



APPENDIX

WWW.TOMBILLMINES.COM

TOMBILL ORG CHART



BOARD OF DIRECTORS

Ray Davies
Director

Mark Colman
Director

Giuseppe Ciardi
Director

John Alexander
Director

Adam Horne
CEO, COB

ADVISORY BOARD

Gordon Reid
Ex-COO of Centerra

Quinton Hennigh
Crescat

Ron Burk
Strategic Advisor &
Head of Exploration &
Geology

FINANCE, CORPORATE, IR

Liam Ruddy
CFO

Thanos Pythagoras
Financial Controller

EXPLORATION, GEOLOGY

Ron Burk
Strategic Advisor &
Head of Exploration &
Geology

Tim Twomey
Sr Advisor, Geology

Michael Nerup
Senior Geologist

Team of Geotechs

Kevin Sinnott
Geologist

MANAGEMENT, BOD & ADVISORY BOARD



Adam Horne – Chairman & CEO

Adam is Managing Partner of Caledon Partners, a hedge fund based in London. Prior, he ran the European Media Investment Banking Group at Credit Suisse First Boston in London, and was at Morgan Stanley in NY. At both firms, he executed many equity/debt financings and M&A transactions. He has sat on various other boards, and is a director of a large charitable foundation.

Ron Burk – Advisory Board, Strategic Advisor & Head of Exploration & Geology

Ron has over 30 years' experience in the minerals industry. Most recently he has worked at Centerra Gold Inc (a leading gold producer) as VP of Exploration from 2014, where he was instrumental in purchasing their 50% stake in Greenstone Gold Mines (Tombill's neighbour). Prior to this, he was Chief Geologist at Silver Standard Resources Inc from 2004 where he contributed to discoveries that resulted in the definition of a world-class silver resource at the Pitarrilla project in Durango, Mexico and major gold resources forming the Snowfield and Brucejack deposits in northern British Columbia, Canada.

Liam Ruddy – CFO

Liam is a Chartered Global Management Account with over 35 years' experience in finance. Between 2011 and 2019 he served as CFO and Corporate Secretary at various times for Metals Exploration plc, a gold producing mining company. During his career he has held senior finance positions within multi-national and mid-size companies and is experienced in several industry sectors; mining, manufacturing & construction.

Giuseppe Ciardi – Director

Giuseppe is an investment advisor to a European family office and has over 40 years of capital markets experience. He was a founding partner at a London-based hedge fund. Prior, he was a partner at BNP's Proprietary Trading desk, and Lazard's Capital Markets Group.

Dr. Quinton Hennigh – Advisory Board

Quinton is an eco geologist with 25 years of exploration experience and founder, Chmn and President of Novo Resources – a developing gold project in W. Australia. Prior to, Quinton explored for major mining firms including Homestake, Newcrest, and Newmont. He then joined the exploration mining sector in 2007 and has been involved with several Canadian listed gold companies.

Gordon Reid – Advisory Board

Gordon has 40 years of experience in the mining industry working for many of the largest global mining companies in senior positions such as Noranda, Rio Algom, and Placer Dome. His last 15 years were at Centerra, the prior recent owner of 50% of Greenstone, including the Hardrock Project. There, Gordon held multiple and uniquely different leadership roles, ultimately becoming COO in 2013.

Ray Davies – Director

Ray is CEO of Talmora Diamond a diamond exploration company in the NWT. Previously Director of Corporate Geology for Hudson Bay Mining & Smelting and VP of Lytton Minerals. He has been on the Board and provided consulting services to many exploration companies.

Mark Colman – Director

Mark worked in investment banking and ECM for 25 years with Morgan Stanley (London, NY, Tokyo), Bear Stearns, and Bloomberg before founding his own financial advisory business, Alta Capital. He serves on a number of corporate and philanthropic boards. Graduate of Harvard and Harvard Business School.

HISTORY OF TOMBILL MINES & GERALDTON GOLD CAMP



FROM 1930'S, CAMP EMERGES. PRODUCING DORMANT FROM 1970 UNTIL ANTICIPATED 2024. RE-EMERGENCE OF SERIOUS EXPLORATION FROM 2008

